

SHARIR KRIYA DEPT.




GPS Map Camera


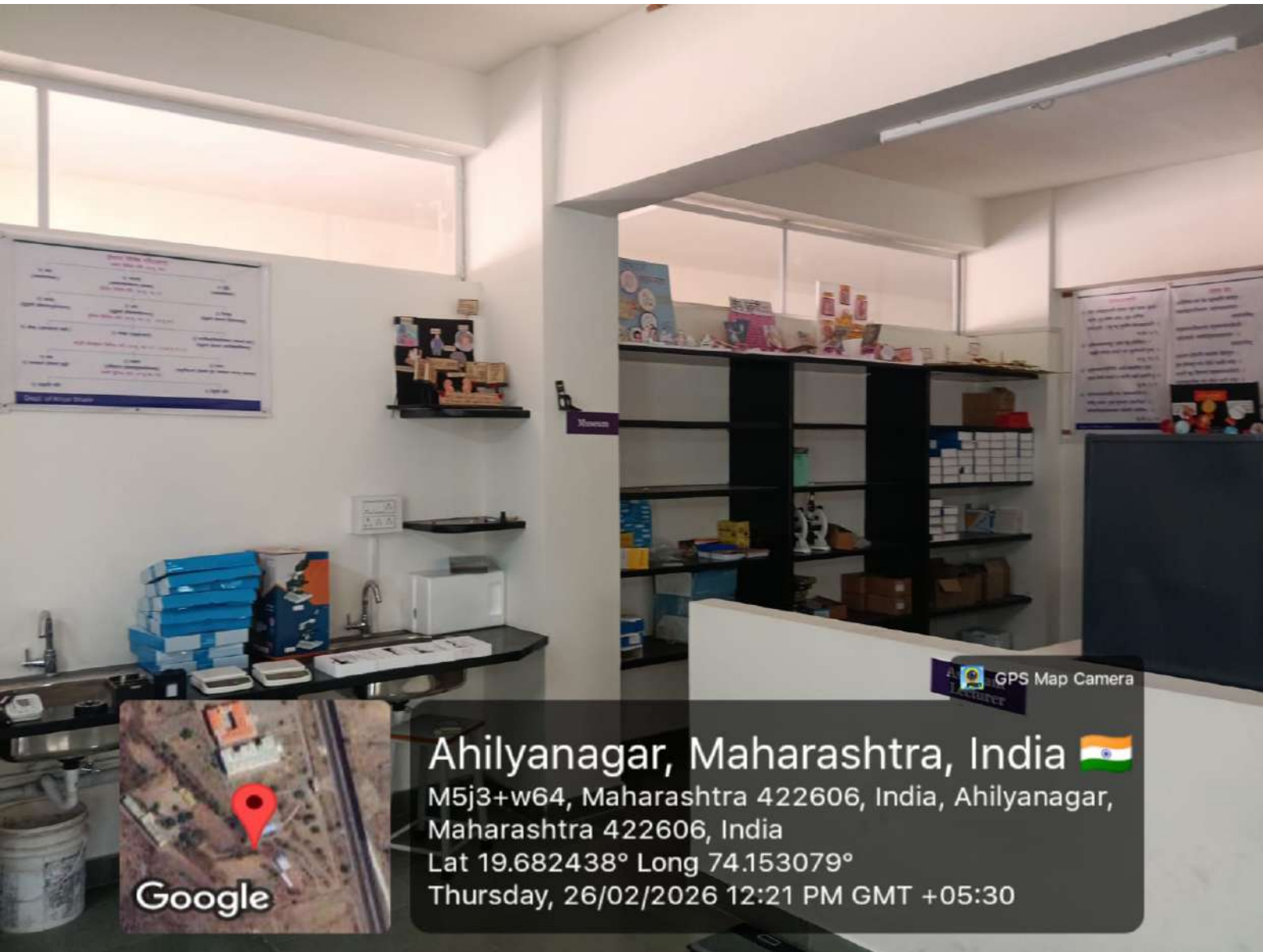
Palaskhede, Maharashtra, India



M5m3+g5, Palaskhede, Maharashtra 422606, India
Lat 19.683445° Long 74.153056°

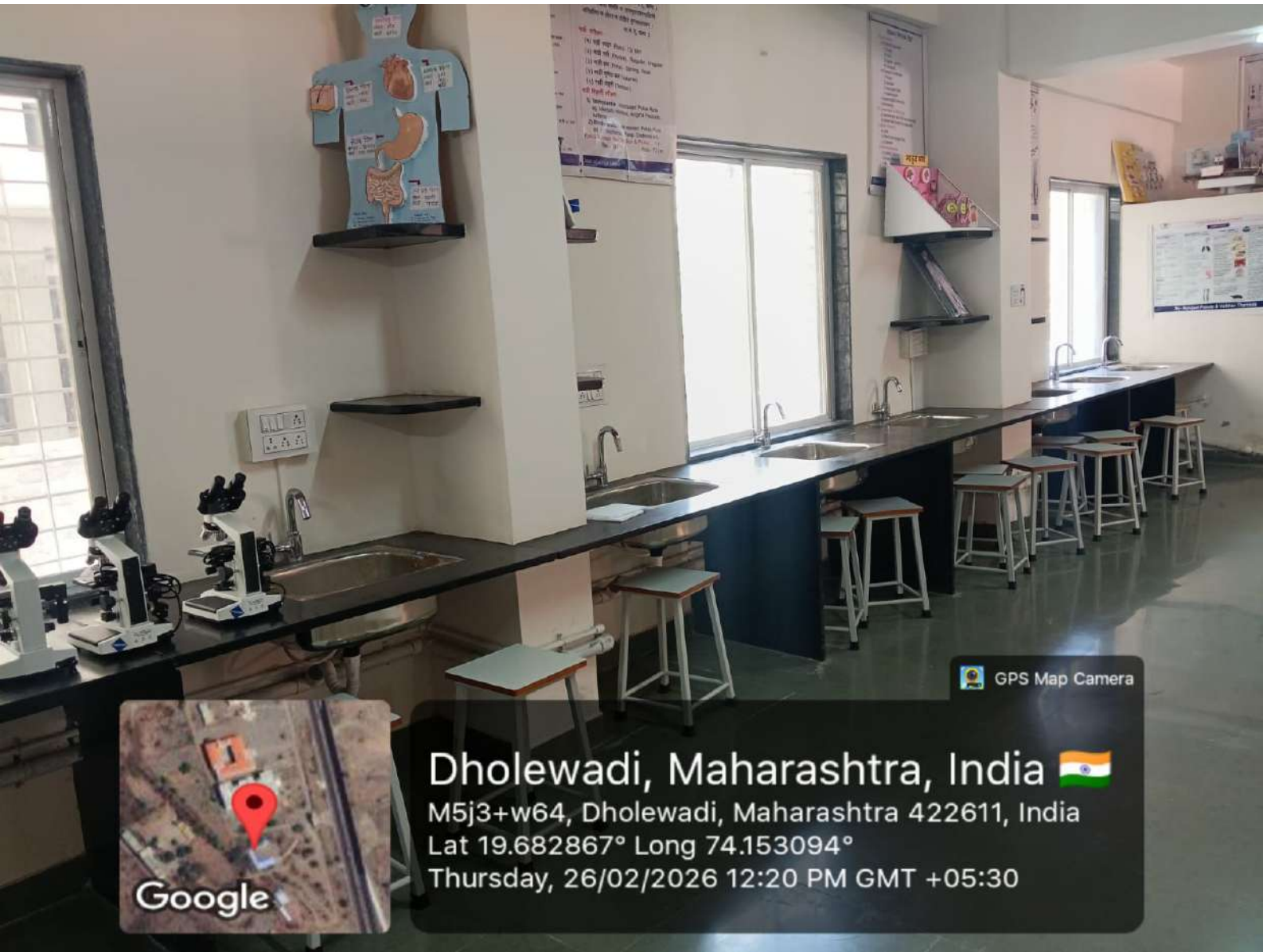
Tuesday, 10/03/2026 12:02 PM GMT +05:30






GPS Map Camera

Ahilyanagar, Maharashtra, India 🇮🇳
M5j3+w64, Maharashtra 422606, India, Ahilyanagar,
Maharashtra 422606, India
Lat 19.682438° Long 74.153079°
Thursday, 26/02/2026 12:21 PM GMT +05:30



GPS Map Camera



Dholewadi, Maharashtra, India 

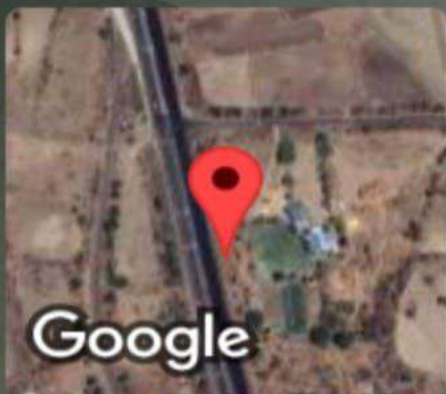
M5j3+w64, Dholewadi, Maharashtra 422611, India


Lat 19.682867° Long 74.153094°

Thursday, 26/02/2026 12:20 PM GMT +05:30



GPS Map Camera



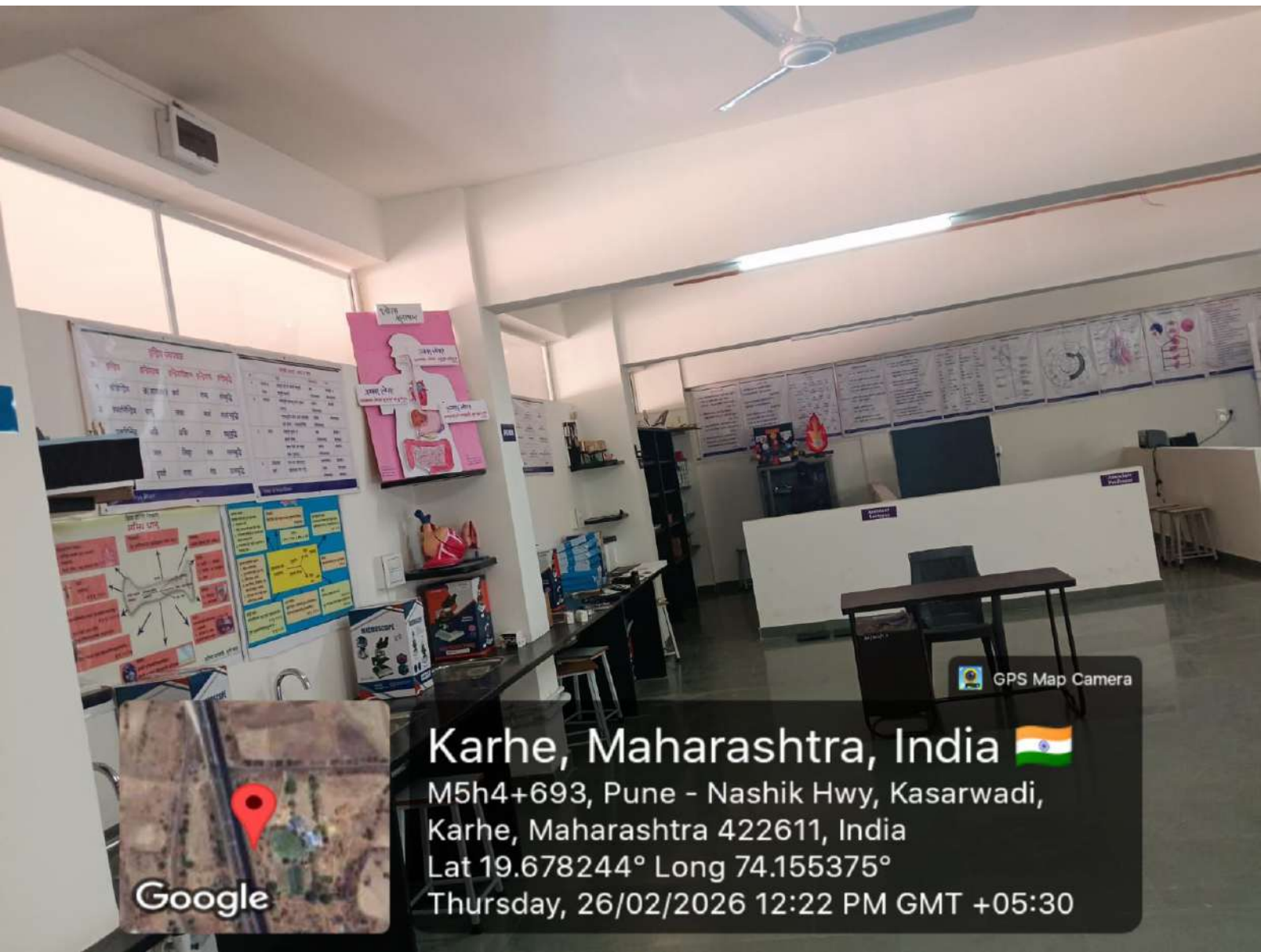
Karhe, Maharashtra, India 

M5h4+693, Pune - Nashik Hwy, Kasarwadi,


Karhe, Maharashtra 422611, India


Lat 19.678244° Long 74.155375°

Thursday, 26/02/2026 12:22 PM GMT +05:30



GPS Map Camera



Karhe, Maharashtra, India 

M5h4+693, Pune - Nashik Hwy, Kasarwadi,

Karhe, Maharashtra 422611, India

Lat 19.678244° Long 74.155375°

Thursday, 26/02/2026 12:22 PM GMT +05:30







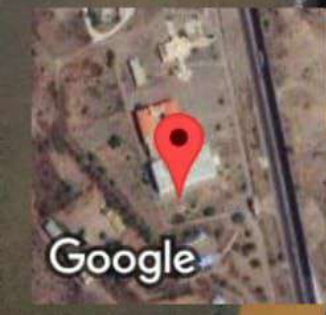
Palaskhede, Maharashtra, India 

M5m3+g5, Palaskhede, Maharashtra 422606, India

Lat 19.683336° Long 74.152974°


Monday, 16/03/2026 12:49 PM GMT +05:30

Google













Museum




 GPS Map Camera

Palaskhede, Maharashtra, India 


M5m3+g5, Palaskhede, Maharashtra 422606, India


Lat 19.683301° Long 74.152955°

Monday, 16/03/2026 12:52 PM GMT +05:30





 GPS Map Camera



Karhe, Maharashtra, India 
M5j3+w64, Karhe, Maharashtra 422606, India
Lat 19.682666° Long 74.153091°
Monday, 16/03/2026 12:56 PM GMT +05:30