


DRVYAGUNA DEPT.



GPS Map Camera



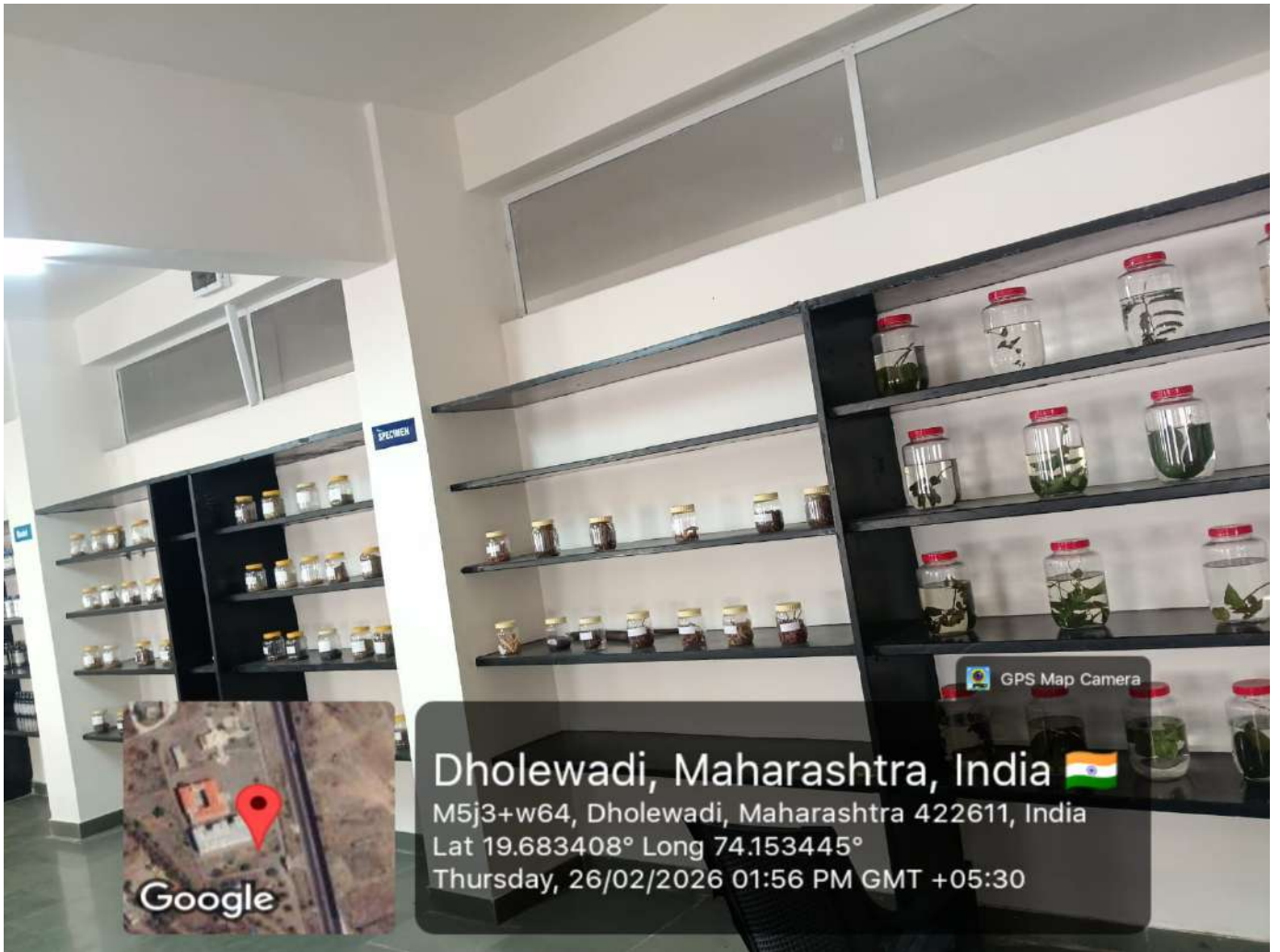
Karhe, Maharashtra, India




M5j7+fp, Karhe, Maharashtra 422611, India

Lat 19.681642° Long 74.163214°

Tuesday, 10/03/2026 12:09 PM GMT +05:30




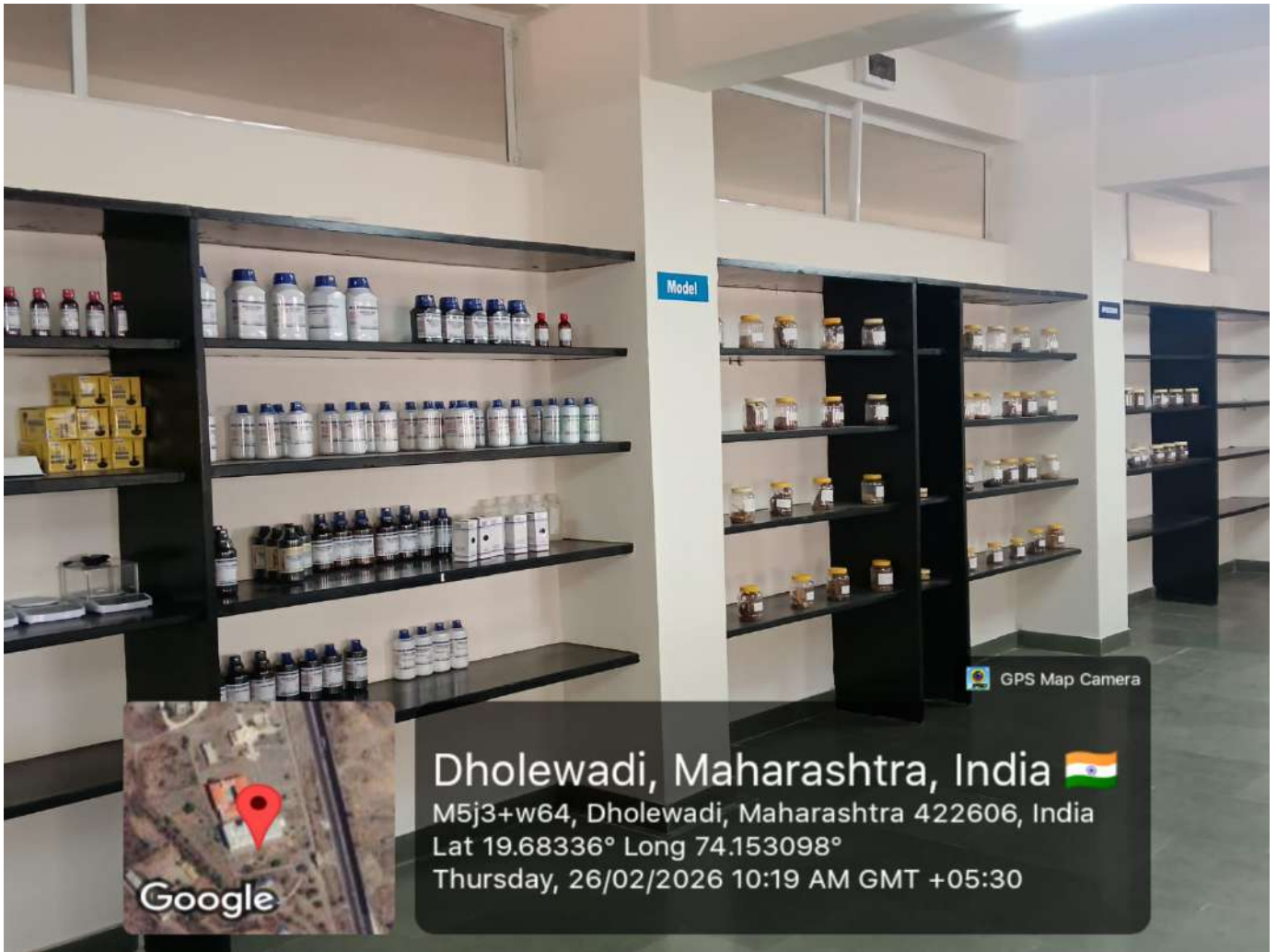
Dholewadi, Maharashtra, India 


M5j3+w64, Dholewadi, Maharashtra 422611, India

Lat 19.683408° Long 74.153445°

Thursday, 26/02/2026 01:56 PM GMT +05:30

Google






Dholewadi, Maharashtra, India 

M5j3+w64, Dholewadi, Maharashtra 422606, India

Lat 19.68336° Long 74.153098°


Thursday, 26/02/2026 10:19 AM GMT +05:30

 GPS Map Camera



Google

GPS Map Camera

Dholewadi, Maharashtra, India 

M5j3+w64, Dholewadi, Maharashtra 422611, India

Lat 19.683408° Long 74.153445°

Thursday, 26/02/2026 01:57 PM GMT +05:30